



“S-100, the movie”: <https://www.youtube.com/watch?v=6c-tcuVJf7c&feature=youtu.be>

INTERNATIONAL HYDROGRAPHIC CONFERENCE

INTERNATIONAL HYDROGRAPHIC BUREAU

WGs as required

Finance Committee (FC)

Hydrographic Services and Standards Committee (HSSC)

Inter-Regional Coordination Committee (IRCC)

MSDIWG

Regional Hydrographic Commissions

Capacity Building Sub-Committee

Technical Working Programme

Regional Coordination

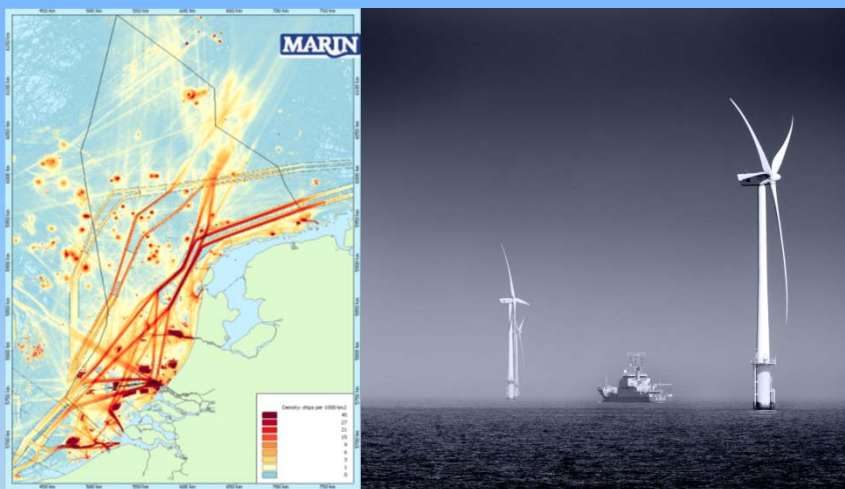
other WGs as required

other WGs as required

INSPIRE

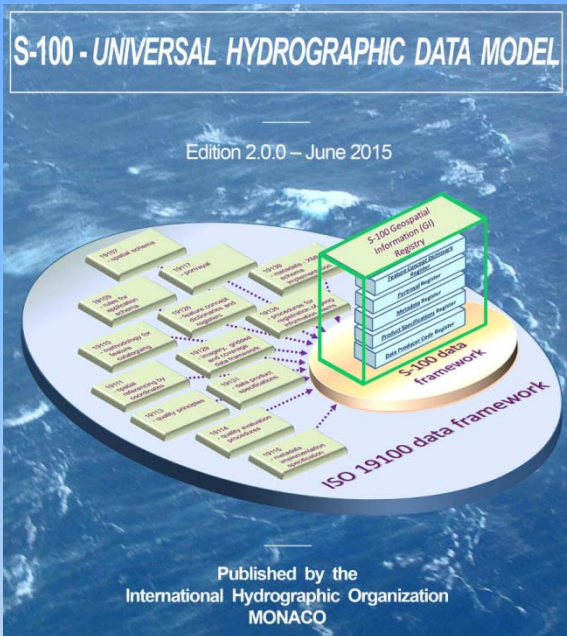
Informed Decision Making

Marine Spatial Planning: a Spatial Problem?



S-100 - UNIVERSAL HYDROGRAPHIC DATA MODEL

Edition 2.0.0 – June 2015



Published by the
International Hydrographic Organization
MONACO

S-100 Edition 2.0.0

June 2015

Contents

Foreword	i
Document Control	ii
Introduction	iii
0-1 Scope	1
0-2 Abbreviations used in this publication	1
0-3 Objectives of S-100	2
0-4 S-100 Parts	3
0-4.1 Profiles	4
0-4.2 Part 1 – Conceptual Schema Language	4
0-4.3 Part 2 – Management of IHO Geospatial Information Registers	4
0-4.4 Part 2a – Feature Concept Dictionary Registers	4
0-4.5 Part 2b – Portrayal Registers	4
0-4.6 Part 3 – General Feature Model	4
0-4.7 Part 4 – Metadata	4
0-4.8 Part 5 – Feature Catalogue	5
0-4.9 Part 6 – Coordinate Reference Systems	5
0-4.10 Part 7 – Spatial Schema	6
0-4.11 Part 8 – Imagery and Gridded Data	6
0-4.12 Part 9 – Portrayal	6
0-4.13 Part 10 – Encoding Formats	6
0-4.14 Part 10a – ISO/IEC 8211 Encoding Schema	6
0-4.15 Part 10b – GML Encoding	7
0-4.16 Part 11 – Product Specifications	7
0-4.17 Part 12 – Maintenance	7

What is in S-100?

INTERNATIONAL HYDROGRAPHIC ORGANIZATION
HYDROGRAPHIC INTERNATIONAL
Spatial Information Register

Main
Index

Domain

HYDRO

Item Type

Feature Type

Status

Valid

Go to Index

HYDRO Feature

Feature Details	
AlphaCode:	STEXTS
Name:	Text
Alias:	Unspecified
camelCase:	Text
Use Type:	Cartographic
Definition:	A text string that is to be represented using a certain cartographic symbolization.
Source Reference:	Unspecified
Source:	IMO
Similarity:	Identical
Int1:	Unspecified
S4:	Unspecified
Remarks:	May be used for all text strings which are required to be represented in graphical form with particular positioning and display characteristics. Rotation and curving of text can be handled by the use of 2 or more x,y coordinate pairs in the associated spatial object
Status:	Valid
Accepted:	2009-07-14
Amended:	2009-07-14
Distinction:	Unspecified

Management Details	
Proposal Status:	Final
Proposal:	Supersession
Submitting Organization:	UKHO
Proposed Change:	CamelCase
Justification:	S57 to S100
Proposed:	2008-05-23
Disposed:	2009-07-14
Disposition:	Accepted
Successor:	Unspecified
Predecessor:	STEXTS
Reg Manager Notes:	
<p>Close</p>	

Website Content Alert Service

» Website Content Alert Service

Upcoming Events/Évènements à venir

» Upcoming Public Events / Évènements publics à venir

» IHO Meetings & Events / Réunions & Évènements OHI

Letters & Documents

» Circular Letters

» Circulares Español

» Finance Information

» **MOU & Agreements**

» Basic Documents

IHO Disclaimer, Privacy and Copyright Notice

» IHO Disclaimer, Privacy and Copyright Notice

You are here: Home > MOU & Agreements

[Français](#)

Search

Search ...

Memoranda of Understanding and Co-operative Agreements

Memoranda of Understanding between the IHO and:

ACS The Association of Caribbean States	DOWNLOAD
CHS Canadian Hydrographic Service	DOWNLOAD
DGIWG Defence Geospatial Information Working Group (formerly Digital Geospatial Information Working Group)	DOWNLOAD
EC European Commission	DOWNLOAD
FIG International Federation of Surveyors	DOWNLOAD
Government of the Republic of Korea, for the support of the IHO Capacity Building Program	DOWNLOAD
ICA International Cartographic Association	DOWNLOAD
ICPC International Cable Protection Committee	DOWNLOAD
IFHS International Federation of Hydrographic Societies	DOWNLOAD
IOC Intergovernmental Oceanographic Commission	DOWNLOAD
IMO International Maritime Organization	DOWNLOAD
ISA International Seabed Authority	DOWNLOAD
ISO International Organization for Standardization	DOWNLOAD
JHA Japan Hydrographic Association acting on behalf of the The Hydrographic and Oceanographic Department, Japan Coast Guard - The Capacity Building Project of Japan	DOWNLOAD
MOWCA Maritime Organisation of West and Central Africa	DOWNLOAD
Nippon Foundation	DOWNLOAD
OECS Organisation of Eastern Caribbean States	DOWNLOAD
OGC Open Geospatial Consortium	DOWNLOAD
PMAWCA Port Management Association of Western and Central Africa	DOWNLOAD
PAIGH Pan American Institute of Geography and History	DOWNLOAD
SPC Pacific Community	DOWNLOAD
UKHO Arrangement between the IHO Secretariat and the UKHO for the delivery of FIG/IHO/ICA Cat.B Nautical Cartography Training	DOWNLOAD
USM University of Southern Mississippi	DOWNLOAD
WMO World Meteorological Organization	DOWNLOAD

Co-operative Agreements between the IHO and:

IALA International Association of Marine Aids to Navigation and Lighthouse Authorities	DOWNLOAD
IMSO International Mobile Satellite Organization	DOWNLOAD

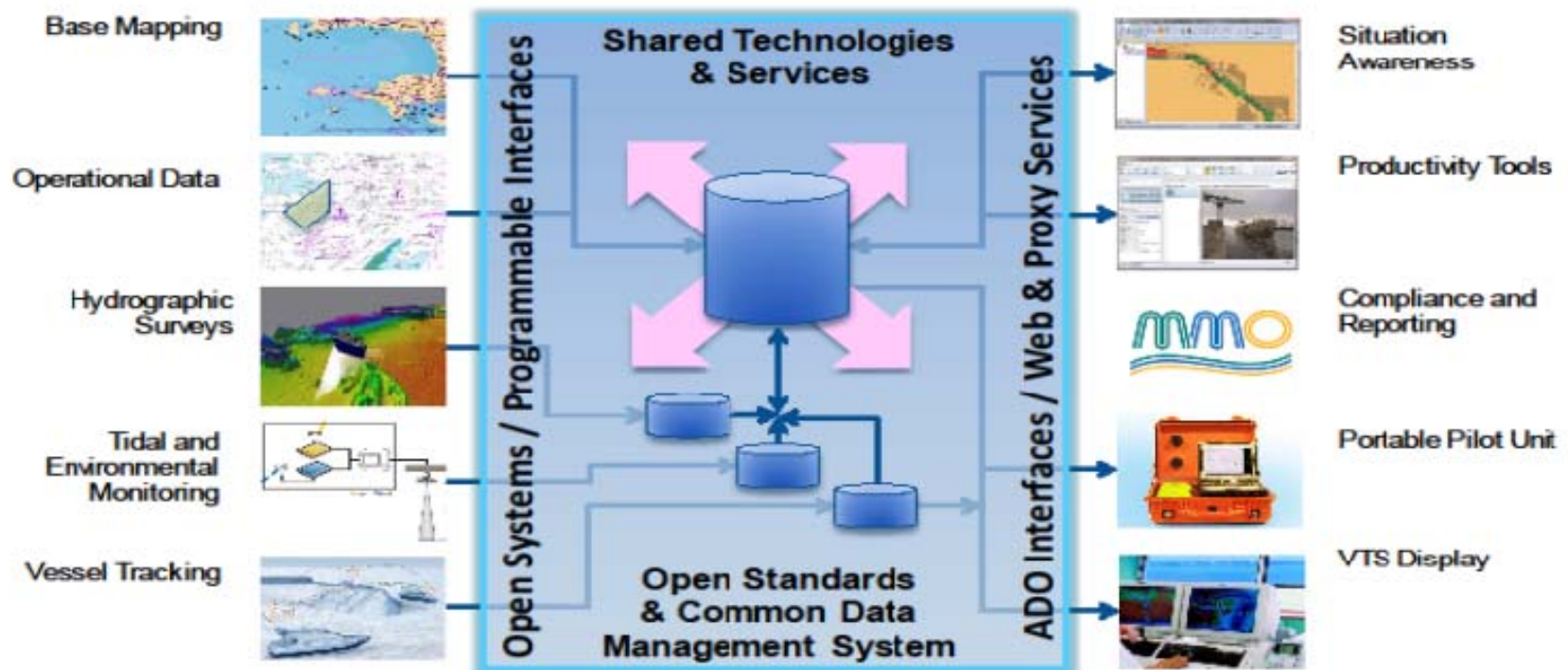
Observer Status at the UN and IMO

Cooperation with IMO	DOWNLOAD
Observer Status for the International Hydrographic Organization in the UN General Assembly	DOWNLOAD

MOU's / Spanish versions

La Organización Internacional de Standardización (OIS)	DOWNLOAD
La Asociación de Estados del Caribe (AEC)	DOWNLOAD

Maritime Information Infrastructure



INTERNATIONAL HYDROGRAPHIC CONFERENCE

INTERNATIONAL HYDROGRAPHIC BUREAU

WGs as required

Finance Committee (FC)

Hydrographic Services and Standards Committee (HSSC)

Inter-Regional Coordination Committee (IRCC)

MSDIWG

Regional Hydrographic Commissions

Capacity Building Sub-Committee

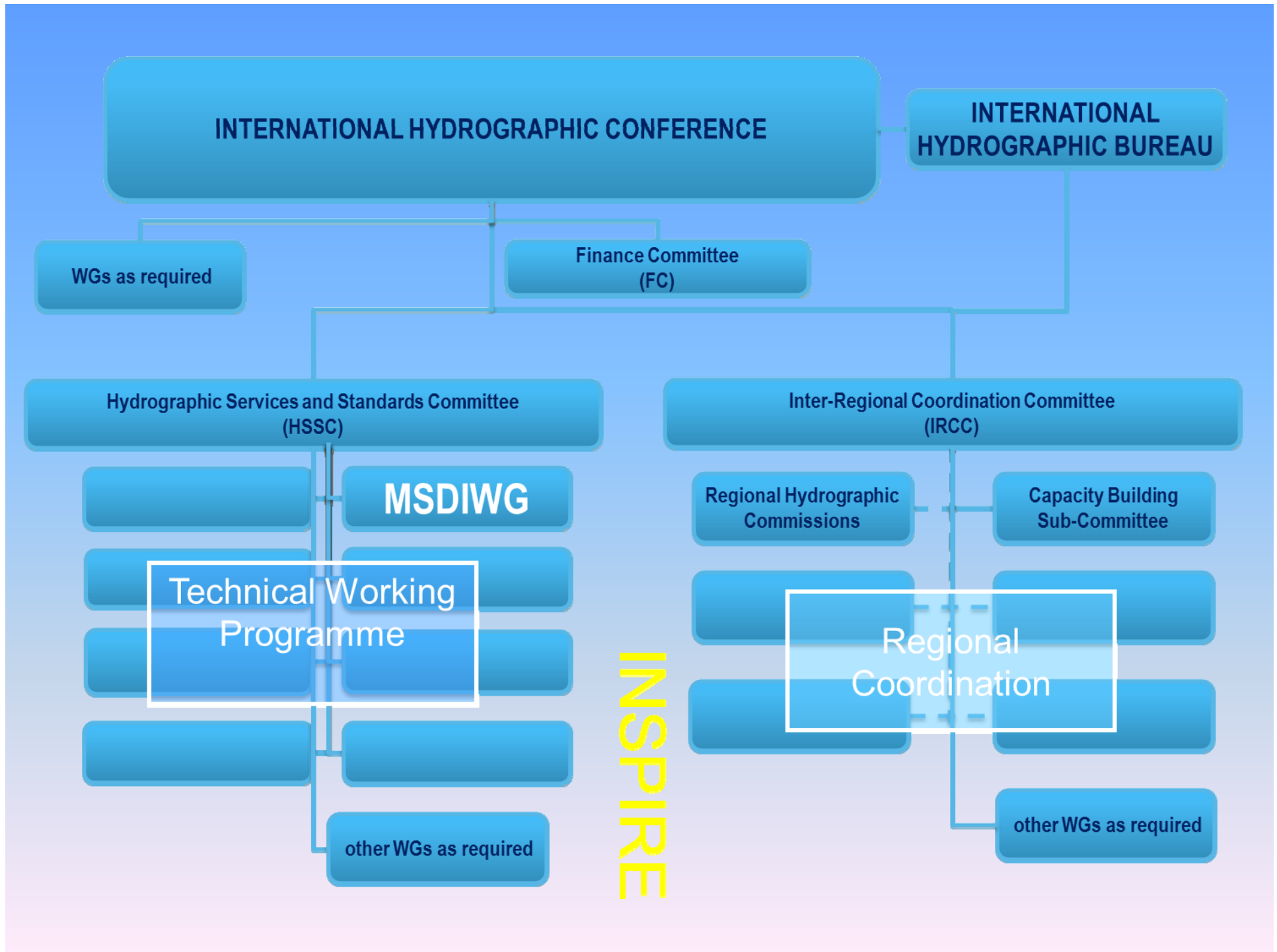
Technical Working Programme

Regional Coordination

other WGs as required

other WGs as required

INSPIRE



Issues related to land, coastal and marine environment: UN-GGIM

