



National  
Technical  
University of  
Athens



# Refined LA\_Level Modelling

in LADM

Eftychia Kalogianni

- March 16, 2017

Delft, Delft University of Technology

# Land Administration Domain Model

## LADM Design is based on

common pattern of “people – land” relationships

The common denominator, or the pattern that can be observed in land administration systems with:

- legal/ administrative data,
- party/ person/ organization data,
- spatial unit (parcel) / immovable object data,
- data on surveying or object identification
- geometric/topological data

[Lemmen Ch., 2012]

A “*level*” is a collection of spatial units with a geometric, and/or topologic, and/or thematic coherence.

Adaptable and adoptable in local conditions

Effective and efficient system development and maintenance of flexible (generic) systems ask for further standardization

# LADM Requirements

Continuum of  
Spatial objects

01

Different  
Organizations

02

Keep data to  
the source (SDI)

03

Identifiers

04

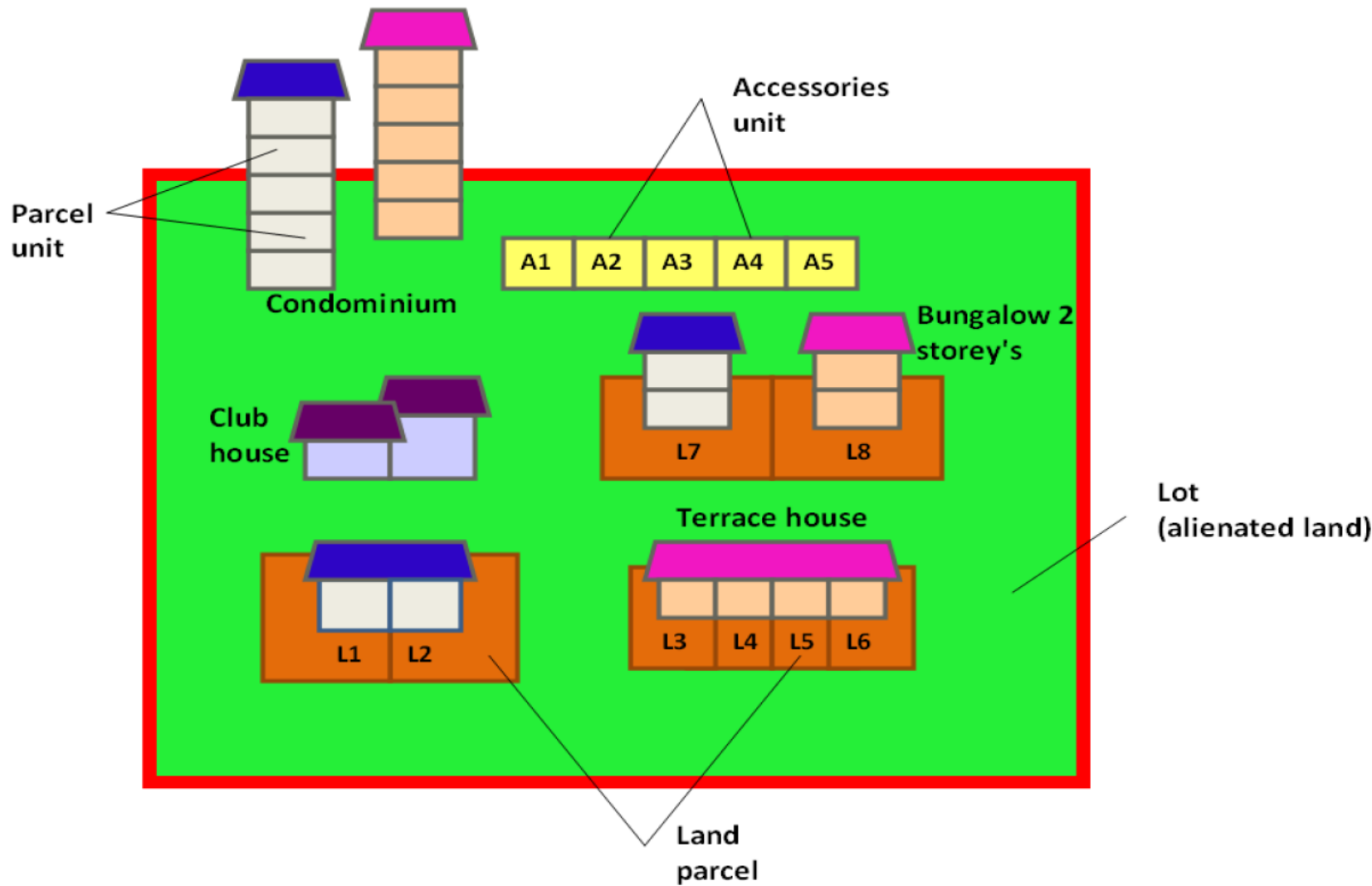
1

# STRATA TITLES

LA\_Level  
Modelling

- ⊙ Support of a wide range of spatial units;
- ⊙ Each one has different requirements;
- ⊙ Thematic coherence.

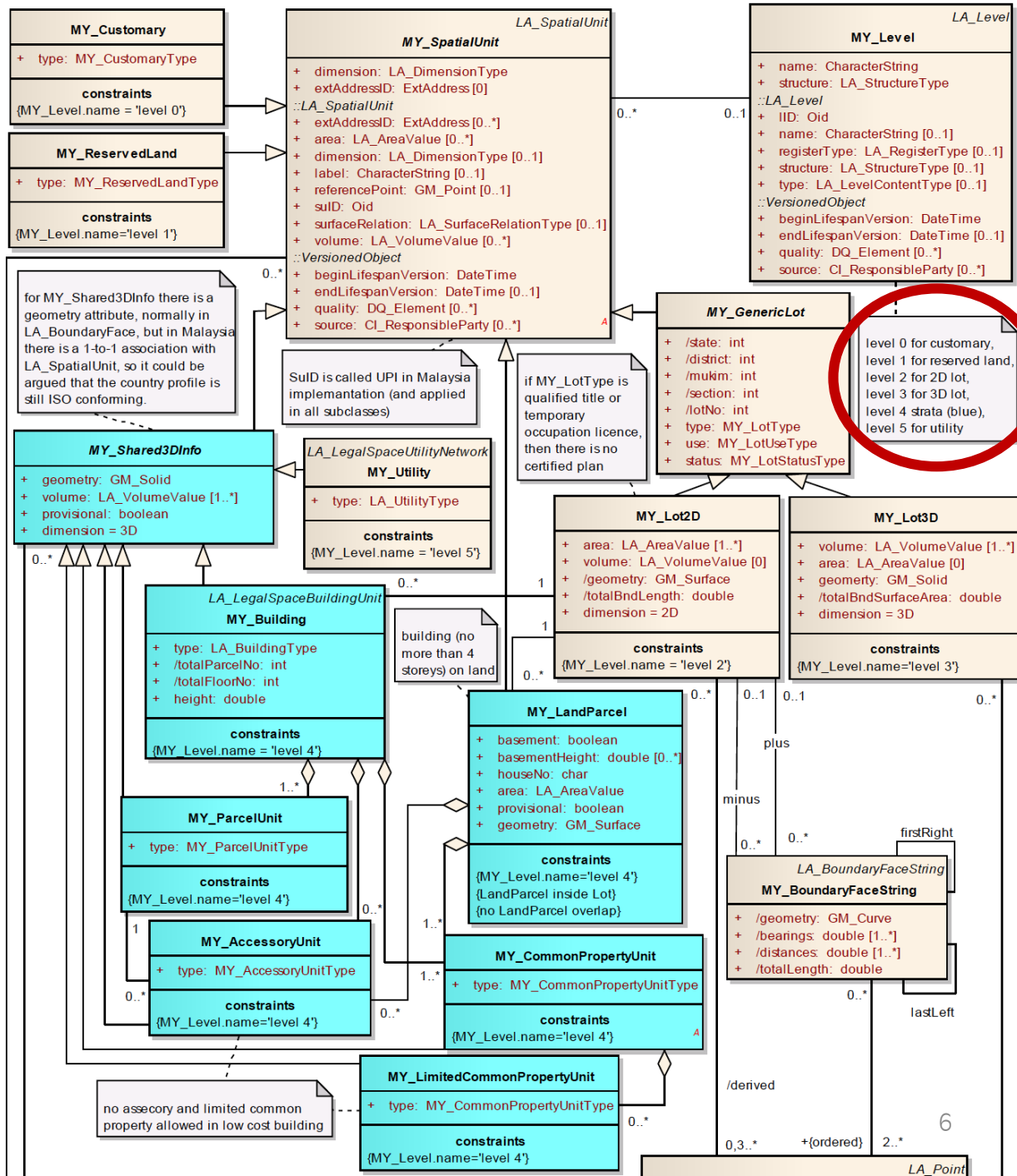
# Cadastral objects related to strata titles within a lot



[Zulkifili et al., 2014]


### Strata specializations:

- MY\_Shared3DInfo;
- MY\_BuildingUnit;
- MY\_ParcelUnit;
- MY\_AccessoryUnit;
- MY\_LandParcel;
- MY\_CommonPropertyUnit
- and
- MY\_LimitedCommonProperty Unit.



All organized in 1 level (level 4)

### Malaysian Country Profile




# 2

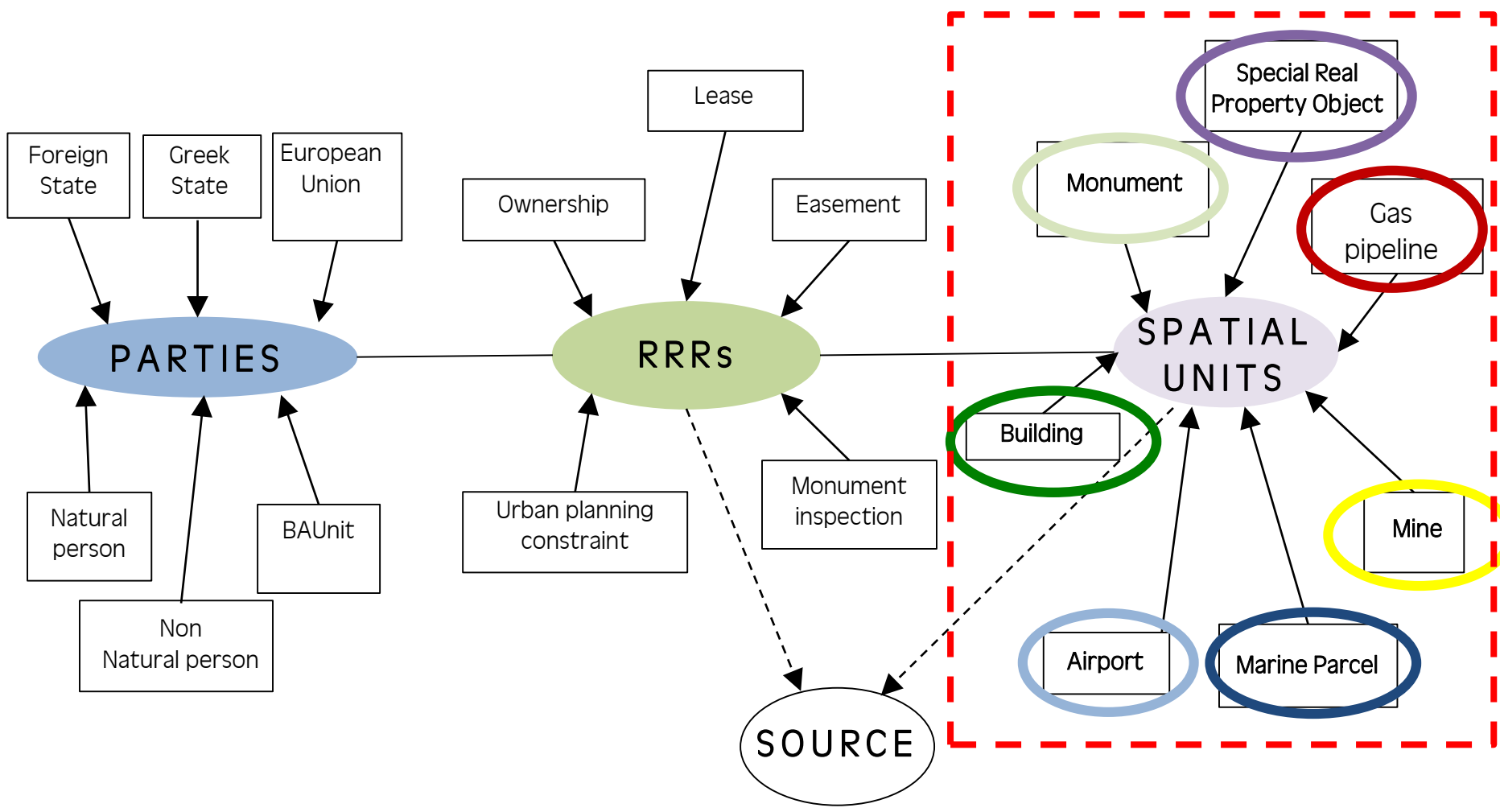
## PROPOSED MLAS FOR GREECE

- ⊙ Various organizations are source of different RRRs and spatial data.
- ⊙ Digital collaboration and data exchange are supported by LADM.
- ⊙ LADM covers complete land administration spectrum.
- ⊙ Thematic coherence.

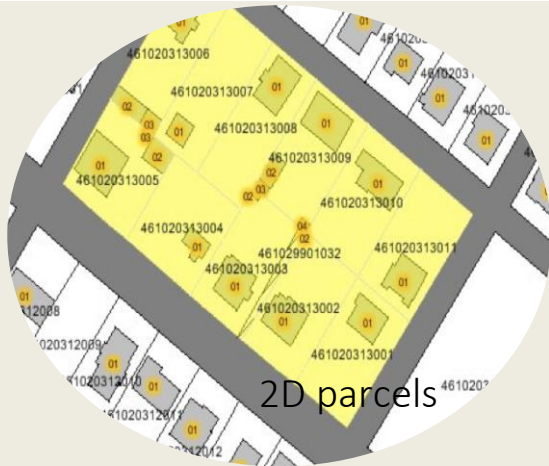
# Concept




## LA\_Level Modelling







2D parcels



3D Parcels



Mines



Special Right Property Objects

# Proposed types for GR\_Level




Networks



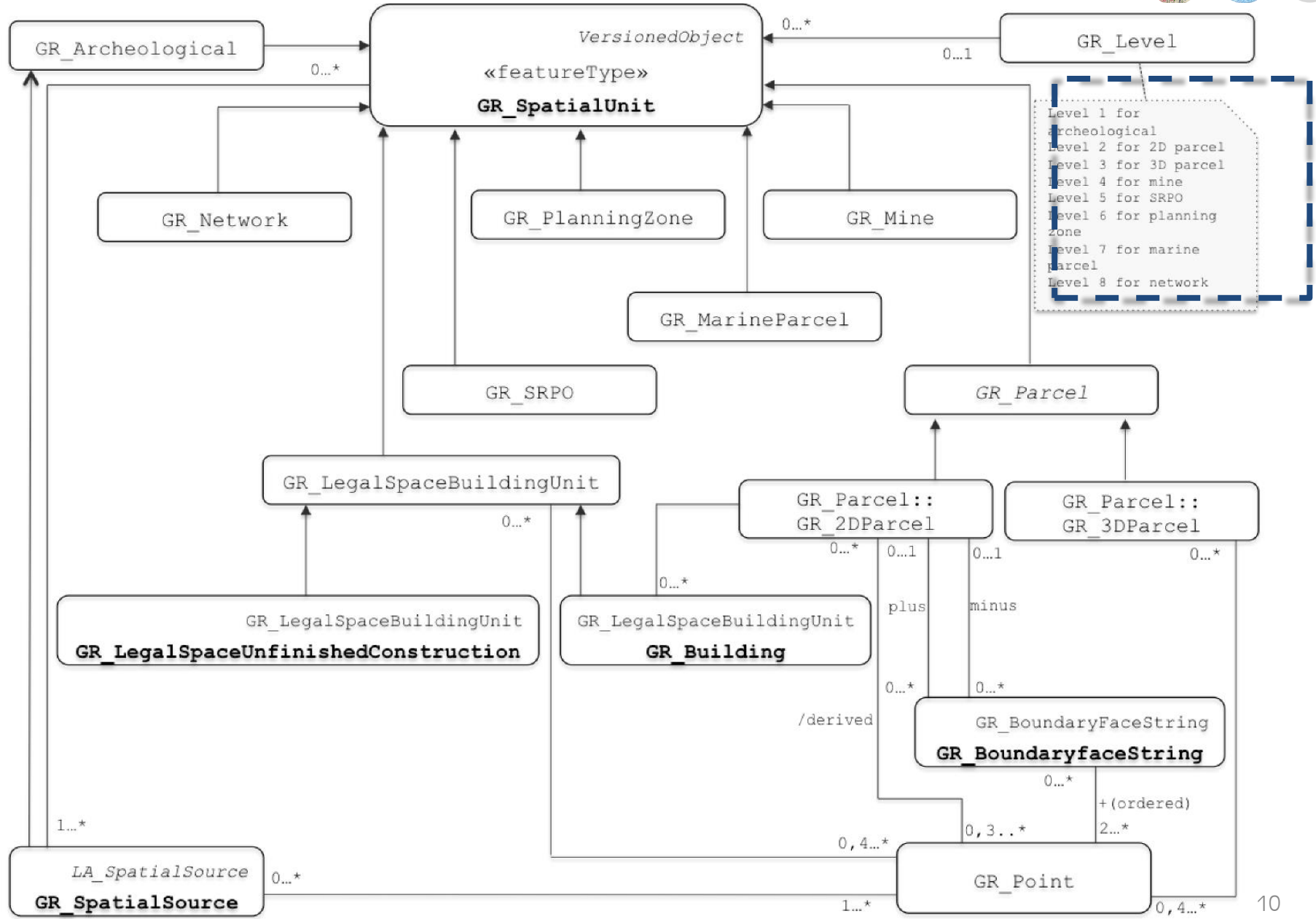

Marine parcels

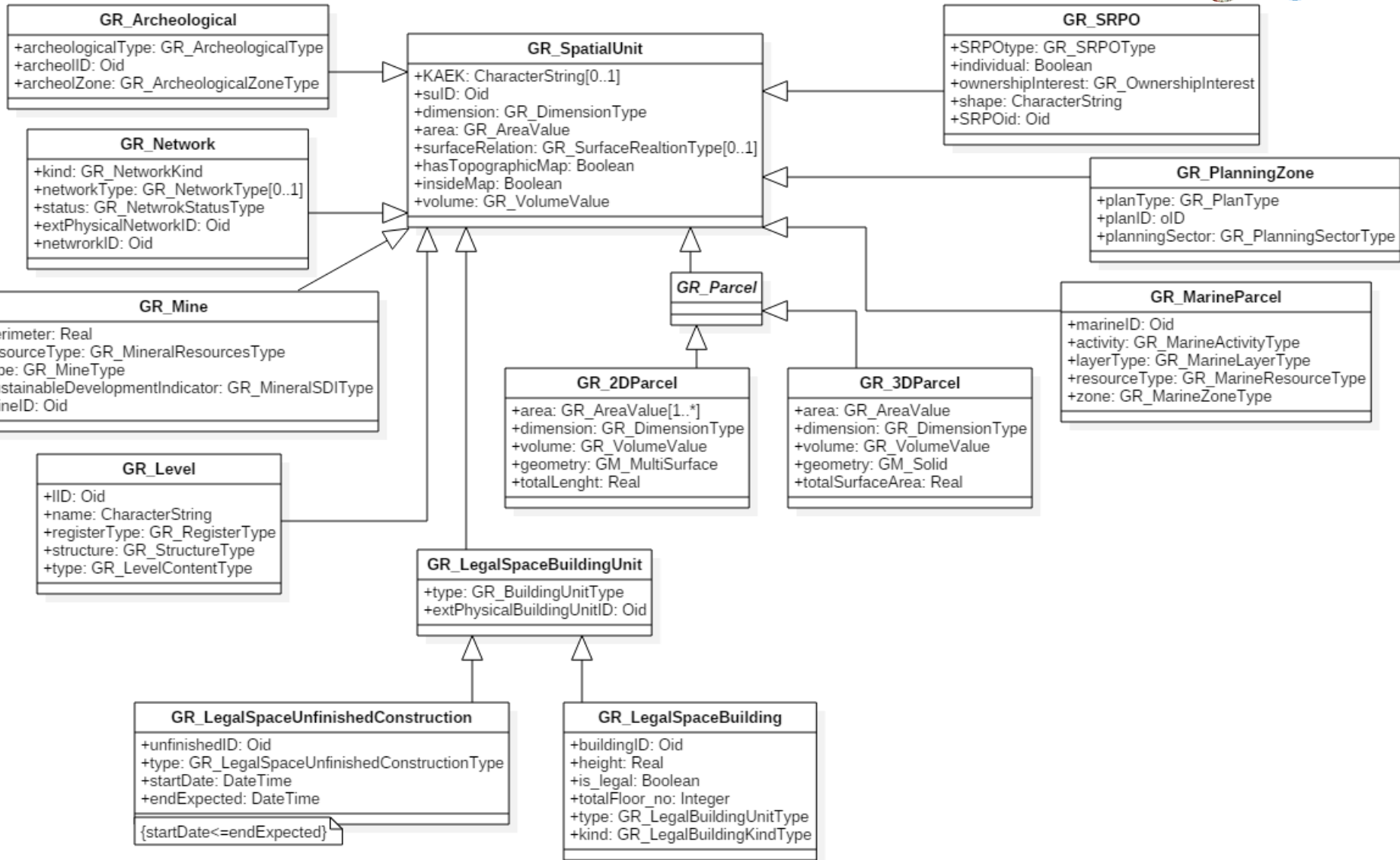



Planning Zones




Archaeological spaces





Some generic attributes/ classes could be added to LADM and explicitly modelled, as they can be shared among countries.



# Spatial Package: Code lists

«codeList» <b>GR_BuildingKindType</b>
+ BK01 - Building
+ BK02 - Attachment to building
+ BK03 - Accessory
+ BK04 - Garden

«codeList» <b>GR_UnfinishedType</b>
+ UN01 - Unknown
+ UN02 - Building
+ UN03 - Storage space
+ UN04 - Accessory
+ UN05 - Common space
+ UN06 - Pipeline

«codeList» <b>GR_SpatialSourceType</b>
+ SS01 - Topographic map
+ SS02 - Field sketch
+ SS03 - Text description
+ SS04 - Orthophotomap

«codeList» <b>GR_BuildingType</b>
+ BT01- Industrial building
+ BT02- Commercial building
+ BT03 - Residential building
+ BT04 - Storage space
+ BT05 - Open parking space
+ BT06 - Closed parking space
+ BT07 - Reservoir
+ BT08 - Chamber
+ BT09 - Archeological space
+ BT10 - Special Real Property Object

«dataType» <b>Surveying and Representation:: GR_Transformation</b>
+ transformation: CC_OperationMethod
+ transformedLocation: GM_Point

«codeList» <b>GR_Network:: GR_NetworkKind</b>
+ NT01 - utility
+ NT02 - transportation

«codeList» <b>Surveying and Representation:: GR_InterpolationType</b>
+ cubic
+ linear
+ nearest neighbor
+ other

«codeList» <b>GR_SRPO:: GR_OwnershipInterestType</b>
+ OI01 - no ownership nterest
+ OI02 - smaller than 1000 ‰
+ OI03 - 1000 ‰

«codeList» <b>GR_Planning zone:: GR_BuildingRegulation</b>
+ building coefficient
+ building permit
+ land use

«codeList» <b>GR_Mine::GR_MineType</b>
+ MQ01 - mine
+ MQ02 - quarry

«codeList» <b>GR_Mine::GR_MineralActivity</b>
+ MN01 - above surface exploitation
+ MN02 - below surface exploitation
+ MN03 - digging
+ MN04 - environmental rehabilitation

- Identify areas that need further “international” modeling;
- Packages/ classes/ modules could be explicitly modelled as they can be shared among other countries;
- “Level” concept and its possibilities needs further exploration in terms of legal, geometrical and thematic coherence.
- The concept of Multipurpose Land Administration System based on LADM should be further studied.

# Thank you!

