

kadaster



3.2. Paul Saers

Paul Saers
Kadaster International
March 2017

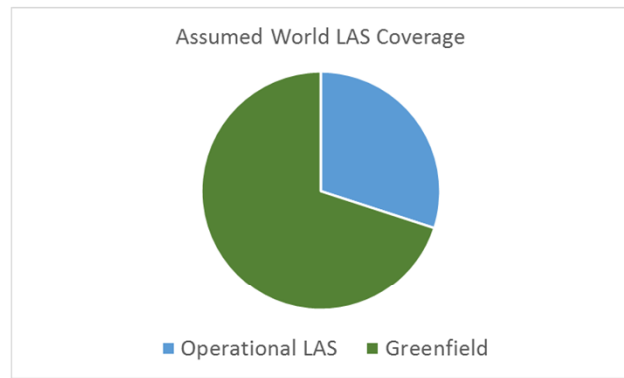
kadaster

STDM & interoperability works...

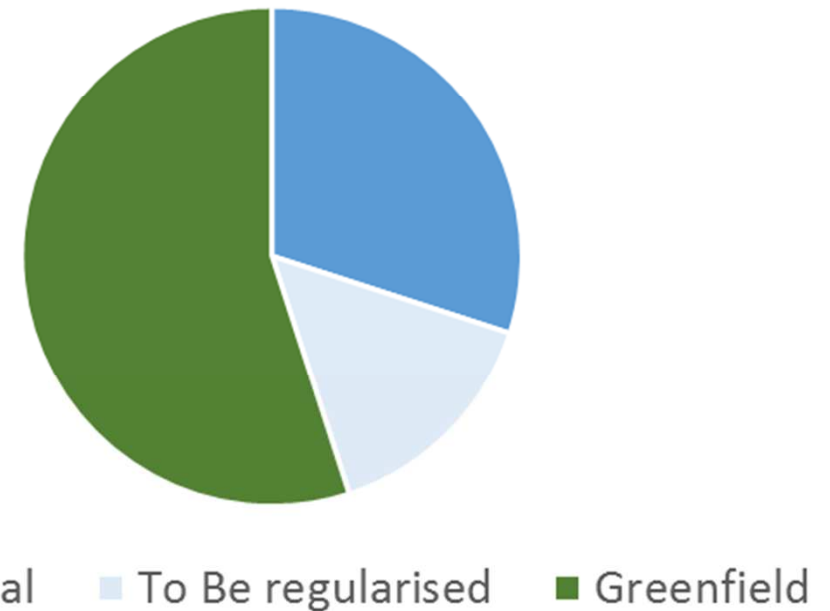
LADM			STDM			SOLA
Package Name	Class Name	Class type	Corresponding, unused and different Class Names	Classes used for Household Profiling	Classes used for Settlement Profiling	Corresponding, unused and different Class Names
Party	Party	subclass of VersionedObject	Party	Household	Party	Party
Party	GroupParty	subclass of VersionedObject	GroupParty	not used	not used	not used
Party	PartyMember	subclass of VersionedObject	PartyMember	not used	not used	not used
Administrative	BAUnit	subclass of VersionedObject	not used	not used	not used	BA_Unit
Administrative	RRR	subclass of VersionedObject	SocialTenureRelationship	SocialTenureRelationship	SocialTenureRelationship	RRR
Administrative	Right	subclass of VersionedObject	not used	not used	not used	not used
Administrative	Responsibility		Responsibility	not used	not used	not used
Administrative	Restriction	subclass of VersionedObject	Restriction	not used	not used	not used
Administrative	Mortgage		Collateral	not used	not used	not used?
Administrative	AdministrativeSource	subclass of Source	SocialTenureInventory	The actual survey documents and digital data	The actual survey documents and digital data set (?)	not used?
Administrative	RequiredRelationshipBAU	subclass of VersionedObject	not used	not used	not used	required_relationship_baunit
						archive
						source_describes_rrr & source_describes_ba_unit & document
						spatial unit address
						not used?
Surveying and Representation	BoundaryFace	subclass of VersionedObject	not used	not used	not used	not used?
Surveying and Representation	BoundaryFaceString	subclass of VersionedObject	not used	not used	not used	not used?
Spatial Unit	SpatialUnit	subclass of VersionedObject	SpatialUnit	SpatialUnit	SpatialUnit	spatial_unit
Spatial Unit	SpatialUnitGroup	subclass of VersionedObject	AdminSpatialUnit	AdminSpatialUnit	AdminSpatialUnit	spatial_unit_group
Spatial Unit	LegalSpaceBuildingUnit	subclass of VersionedObject (inherited) and SpatialUnit	not used	not used	not used	not used
Spatial Unit	LegalSpaceUtilityNetwork	subclass of VersionedObject (inherited)	UtilityNetwork	not used	not used	not used
Spatial Unit	Level	subclass of VersionedObject	Level	not used	not used	level
Spatial Unit	RequiredRelationshipSpatialUnit	subclass of VersionedObject	not used	not used	not used	not used
Spatial Unit	Liminal Spatial Unit		not used	not used	not used	
Surveying and	Point	subclass of VersionedObject	not used	not used	not used	survey_point
Surveying and	SpatialSource	subclass of Source	SpatialUnitInventory	not used	not used	spatial_source
Special	Required relationship	association class	Required relationship	not used	not used	not used?
Special	VersionedObject (superclass)	superclass	VersionedObject	used?	used?	not used?



Closing the Regularisation Gap



Actual World LAS Coverage types



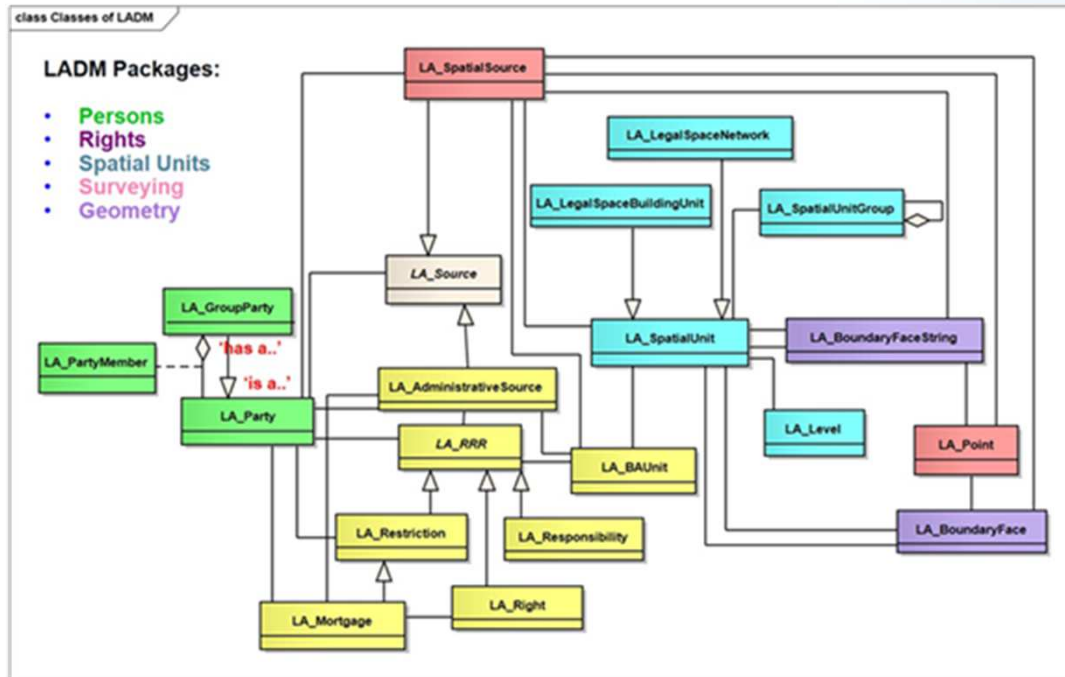
- Suriname: 60.000+
- Togo: 30.000+
- Benin: 45.0000+
- Indonesia: 18.000.000+

....

1	2	3	4	5	6	7	8	9	10	11	12	13	14	15	16	17	18	19	20	21	22	23	24	25	26	27	28	29	30	31	32	33	34	35	36	37	38	39	40	41	42	43	44	45	46	47	48	49	50	51	52	53	54	55	56	57	58	59	60
---	---	---	---	---	---	---	---	---	----	----	----	----	----	----	----	----	----	----	----	----	----	----	----	----	----	----	----	----	----	----	----	----	----	----	----	----	----	----	----	----	----	----	----	----	----	----	----	----	----	----	----	----	----	----	----	----	----	----	----



The Need for Metadata on...



- Data purpose
- Temporal aspects
- Applicable Legal framework
- Applied procedures
- Authorised actors
- Authorised access
- Quality arrangements
- Security arrangements
- ...