

Results Expert Group Meeting
Land Administration and Management
14 and 15 March 2017
Delft - The Netherlands



UN-GGIM

United Nations Committee of Experts on
Global Geospatial Information Management

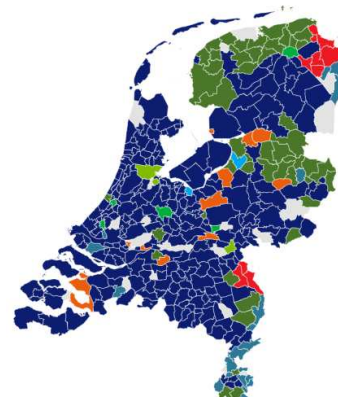
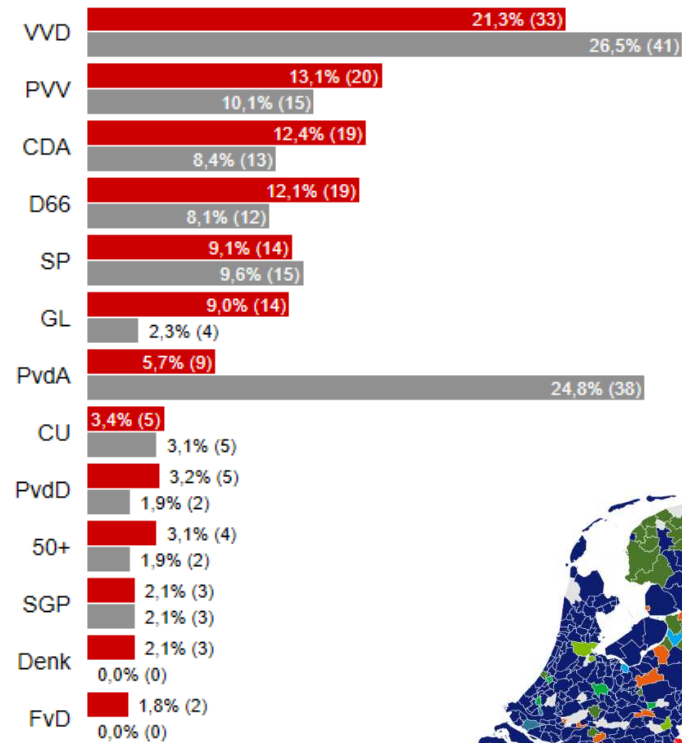
Positioning geospatial information to address global challenges

ggim.un.org

In The Netherlands

Stemmen % en (aantal zetels)

■ 2012 ■ 2017



Grootste partij

■ CDA ■ CU ■ D66 ■ GL ■ PVV ■ SGP ■ SP ■ VVD



PVV leader Geert Wilders speaks to the press on election night in The Hague, on March 15.

Relief in Europe

During his speech to supporters, Rutte said many European leaders had already called to congratulate him on his victory.

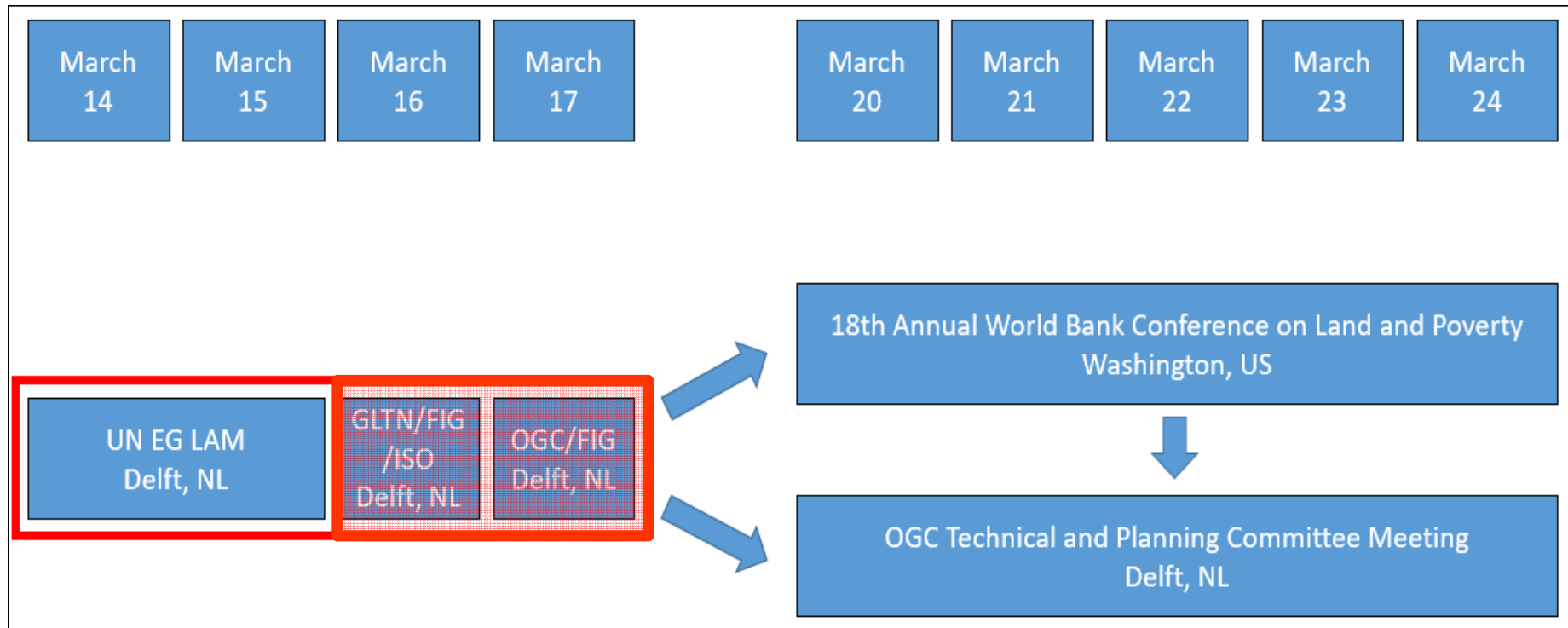


UN-GGIM

United Nations Committee of Experts on
Global Geospatial Information Management

ggim.un.org

Context of workshops



Results

Defined the need for:

- Indicators
- Standards
- Overview (Land Tenure Atlas)

Global framework

FFP LA

Resulted in:

- Questions to be answered
 - Formulate policy advice
 - Follow-up actions (what by whom)
- Workshop report
 - Report to C of E
 - Actionplan UN GGIM: EG-LAM



UN-GGIM

United Nations Committee of Experts on
Global Geospatial Information Management

ggim.un.org

Outcomes

UN GGIM: EG-LAM will -

- Develop a framework for Land Administration aiming at land rights for all.
- Provide guidance for appropriate methodological approaches and standards.
- Support the LADM revision by advocacy, creating awareness and understanding within the United Nations.
- Provide insight in state of play by a land tenure security atlas at all levels.
- Advocate policies on the need for data quality, accessibility, sharing and interoperability.



UN-GGIM

United Nations Committee of Experts on
Global Geospatial Information Management

ggim.un.org

UN demands on LADM revision

- Improve the standard
- Consider extensions
 - New themes like valuation and 3D
 - Add indicators
- Create broad ownership
 - Governments
 - Private sector
 - Scientific organisations

